

Phone : +(261) 20.22.581.13
 +(261) 20.22.581.14
 +(261) 33.23.370.01
 Fax : NIL
 AFTN : FMMMYNYX
 E-mail : AntananarivoNOF@gmail.com
 Web : https://aim.asecna.aero



**BUREAU NOTAM INTERNATIONAL
 D'ANTANANARIVO**
 B.P. 46 Ivato Aéroport Antananarivo -
 MADAGASCAR

**AIP SUP
 NR 28/A/20FM
 28 MAY 2020**

LA REUNION* - MADAGASCAR - MAYOTTE* - UNION DES COMORES

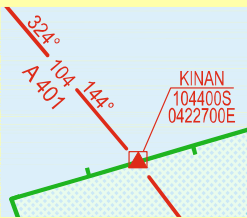
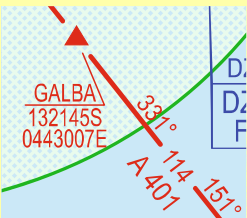
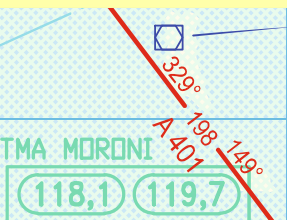

* The AIC, AMDT, AIP and AIP SUP concerning these islands are published on <https://sia.aviation-civile.gouv.fr>



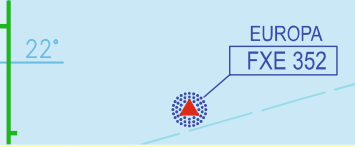

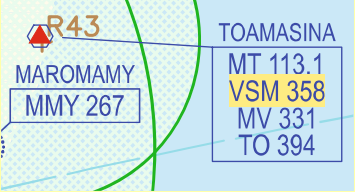
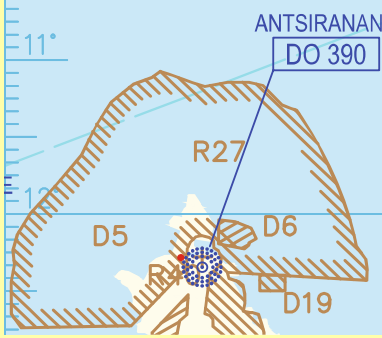

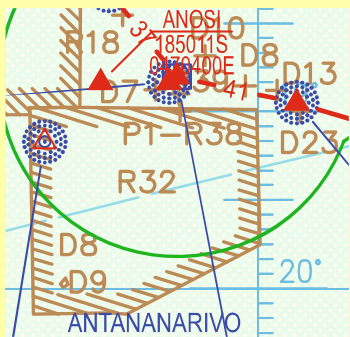


LOWER AIRSPACE ENRC UPDATE

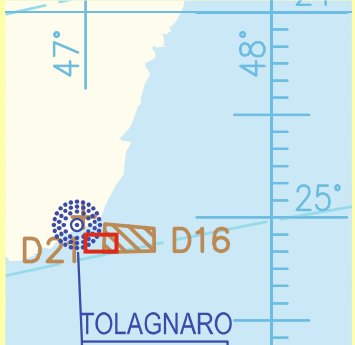

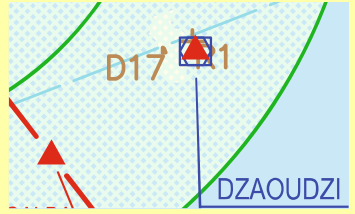
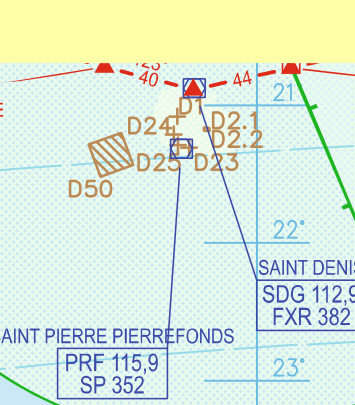
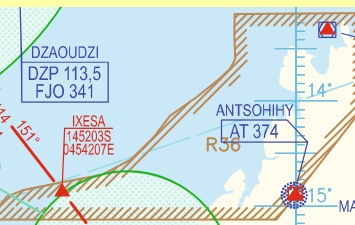
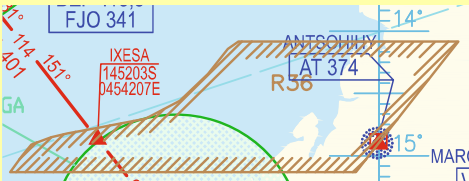
Effective date :	28 MAY 2020
Validity :	PERM

Les éléments de mise à jour qui sont applicables pour la carte de croisière de Madagascar en espace aérien inférieur sont publiés à travers ce supplément d'AIP.

The updated items that are applicable to the lower airspace en-route chart of Madagascar are published through this AIP supplement.

	AFFECTED PART	UPDATE ITEM	UPDATE DETAILS
1		'KINAN' coordinates	Read « 104434S 0422608E » instead of « 104400S 0422700E » KINAN { COORD 10°44'34"S 042°26'08"E REF AIRAC SUP 37/A/18FM
2		'GALBA' coordinates	Read « 132203S 0442943E » instead of « 132145S 0443007E » GALBA { COORD 13°22'03"S 044°29'43"E REF AIRAC SUP 37/A/18FM
3		KINAN-GALBA segment magnetic bearing	Read « 148° 328° » instead of « 149° 329° » REF AIRAC SUP 37/A/18FM
4		'HA' NDB	Delete « HA 317 » 'HA' NDB { COORD { 11°36'02.8"S 043°15'39.3"E FREQ : 317KHZ Withdrawn REF NOTAM A0048/14

	AFFECTED PART	UPDATE ITEM	UPDATE DETAILS
5		'FXZ' NDB	Delete  GRANDE GLORIEUSE FXZ 335 'FXZ' NDB { <ul style="list-style-type: none"> COORD { 11°33'00.0"S { 047°17'00.0"E FREQ : 335KHZ Withdrawn REF NOTAM A0111/19
6		'FXE' NDB	Delete  EUROPA FXE 352 'FXE' NDB { <ul style="list-style-type: none"> COORD { LAT : 22°20'00"S { LONG { 040°21'00"E { 041°21'00"E (Chart) FREQ : 352KHZ Withdrawn REF NOTAM A0173/17
7		'VSM' NDB	Delete « VSM 358 » REF AIRAC SUP 36/A/18FM (Definitive withdrawal of 'VSM' NDB)
8		FMD 05	Insert the figure (+) related to FMD 05 on the PSN 1217S04909E FMD 05 { <ul style="list-style-type: none"> Name : MANGOAKA ANTSIRANANA Lateral limits { 12°15'20"S 049°11'00"E – 12°18'00"S 049°10'40"E – { 12°16'38"S 049°06'30"E – 12°15'35"S 049°06'45"E – { 12°15'20"S 049°11'00"E Geometric centre : 12°17'S 049°09'E (Radius 2.6NM)
			
9		FMD 09	Read  D9 Instead of  D8 (Delete « D8 ») FMD 09 { <ul style="list-style-type: none"> Name : ITONGAFENO (ANTSIRABE) Lateral limits { 19°56'27"S 046°51'24"E – 19°58'36"S 046°52'27"E – { 19°59'42"S 046°50'45"E – 19°58'33"S 046°49'36"E – { 19°56'27"S 046°51'24"E Geometric centre : 19°58'S 046°51'E (Radius 1.7NM) FMD 08 { <ul style="list-style-type: none"> Name : CAMP DE BROUSSE D'AMBATOLAONA Lateral limits : radius 4KM centre 18°55'00"S 047°53'30"E

	AFFECTED PART	UPDATE ITEM	UPDATE DETAILS
10		FMD 16	Adjust the position and shape of the figure related to FMD 16 FMD 16 { Name : ZONE MARITIME DU CAP RANAVALONA Lateral limits { 25°05'00"S 047°00'00"E – 25°05'00"S 047°10'00"E – 25°10'00"S 047°10'00"E – 25°10'00"S 047°00'00"E – 25°05'00"S 047°00'00"E
			
11		FMD 17	Delete D17 FMD 17 { Name : Champ de tir de TSINGONI (MAYOTTE) Lateral limits { 12°47'23"S 045°06'00"E – 12°47'40"S 045°06'33"E – 12°48'58"S 045°07'02"E – 12°49'09"S 045°05'58"E – 12°47'47"S 045°05'58"E – 12°47'23"S 045°06'12"E – 12°47'23"S 045°06'00"E Withdrawn REF NOTAM A0573/17
12		FMD 24	Delete D24 FMD 24 { Name : Le golf /Etang salé des bains Lateral Limits : Radius 1.5KM centre 21°16'35"S 055°21'11"E Withdrawn REF NOTAM A1197/16
		FMD 25	Delete D25 FMD 25 { Name : Saint Pierre Pierrefonds Lateral Limits : 21°19'18"S 055°25'32"E Withdrawn REF NOTAM A1054/15
13		FMR 36	Adjust the figure related to FMR 36 FMR 36 { Name : PROVINCE D'ANTSIRANANA ET DE MAHAJANGA Lateral limits { 14°05'00.0"S 048°37'00.0"E – 15°10'00.0"S 047°50'00.0"E – 15°10'00.0"S 045°09'44.2"E – 14°56'29.3"S 045°20'47.6"E – 14°44'10.6"S 046°12'18.9"E – 14°37'46.8"S 046°28'42.7"E – 14°14'03.7"S 046°50'45.0"E – 14°05'00.0"S 047°00'00.0"E – 14°05'00.0"S 048°37'00.0"E
			

MODIFY ASECNA AIP :

MADAGASCAR EN-ROUTE CHART '00ENR6-ASECNA-ENRC-FML' (LOWER AIRSPACE)

THIS AIP SUP HAS 03 PAGES