

Phone : +(261) 20.22.581.13
 +(261) 20.22.581.14
 +(261) 33.23.370.01
 Fax : NIL
 AFTN : FMMMYNYX
 E-mail : AntananarivoNOF@gmail.com
 Web : https://aim.asecna.aero



**BUREAU NOTAM INTERNATIONAL
 D'ANTANANARIVO**
 B.P. 46 Ivato Aéroport Antananarivo -
 MADAGASCAR

**AIP SUP
 NR 25/A/20FM
 24 MAY 2020**

LA REUNION* - MADAGASCAR - MAYOTTE* - UNION DES COMORES

* The AIC, AMDT, AIP and AIP SUP concerning these islands are published on https://sia.aviation-civile.gouv.fr

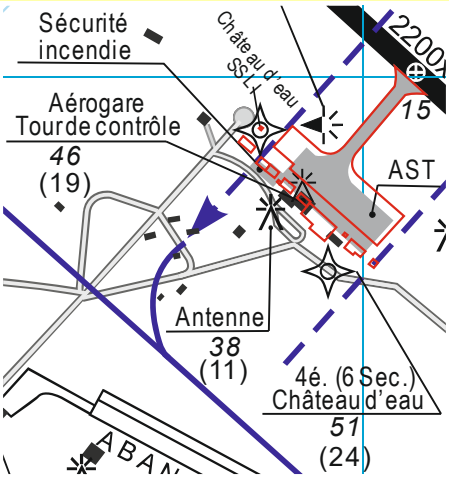


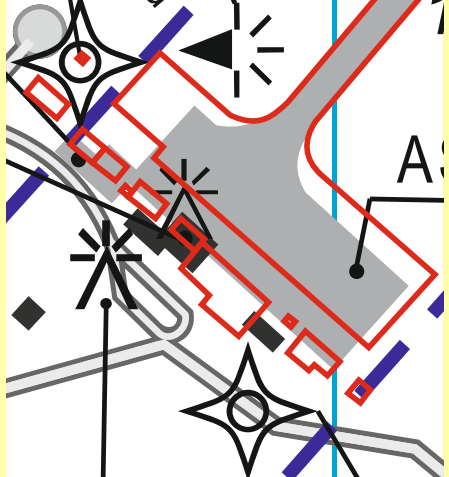


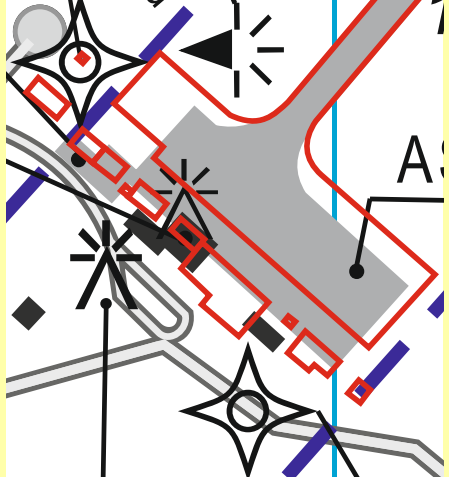
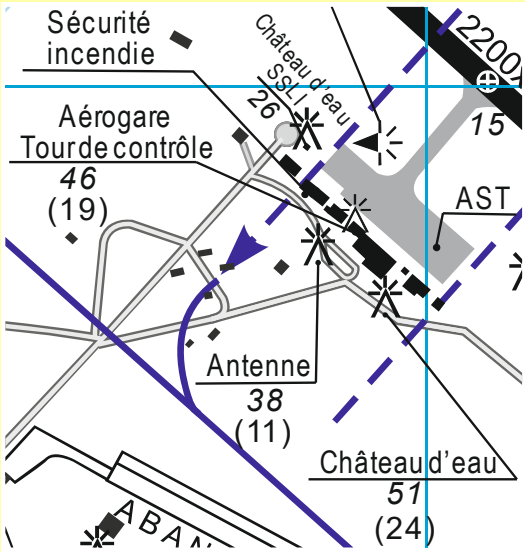
FMNM – VLC update

Effective date :	24 MAY 2020
Validity :	PERM

Les éléments de mise à jour qui sont applicables pour la carte d'atterrissage à vue de l'aéroport de MAHAJANGA/PHILIBERT TSIRANANA sont publiés à travers le présent supplément d'AIP.

The updated items that are applicable to the visual landing chart of MAHAJANGA/PHILIBERT TSIRANANA airport are published through this AIP supplement.

	AFFECTED PART	UPDATE ITEMS	UPDATE DETAILS
1		Magnetic variation (year)	Read « 2020 » instead of « 2015 »
2		<ul style="list-style-type: none"> • VOR/DME 'MG' • 'Paratonnerre' obstacle 	Append « $\frac{\text{Mât}}{19} \blacktriangle$ » 'Paratonnerre' obstacle $\left\{ \begin{array}{l} \text{COORD } \left\{ \begin{array}{l} 15^{\circ}39'27.1''S \\ 046^{\circ}20'26.4''E \end{array} \right. \\ \text{Top ALT : 19M} \\ \text{Unlighted mast (mât)} \\ \text{WGS. 84 ID : NM903/2004} \end{array} \right.$
3		<ul style="list-style-type: none"> • 'VSJ' NDB antenna • 'Hangar' 	Delete 'VSJ' NDB antenna $\left\{ \begin{array}{l} \text{COORD } \left\{ \begin{array}{l} 15^{\circ}40'26.7''S \\ 046^{\circ}20'31.2''E \end{array} \right. \\ \text{Top ALT: 34.06M} \\ \text{WGS. 84 ID : NM320/1998} \\ \text{Antenna dismantled} \\ \text{REF NOTAM A0284/17 (SUP 38/A/19FM)} \end{array} \right.$

AFFECTED PART	UPDATE ITEMS	UPDATE DETAILS
	<p>'Château d'eau SSLI' obstacle</p>	<p>- Append « 26 »</p> <p>- Read  instead of </p> <p>Château d'eau SSLI $\left\{ \begin{array}{l} COORD \left\{ \begin{array}{l} 15^{\circ}40'03.8''S \\ 046^{\circ}20'52.4''E \end{array} \right. \\ Top ALT : 25,93M (26M) \\ \textit{Lighted obstacle} \\ WGS.84 ID : NMR1/4/1998 \end{array} \right.$</p>
	APN	Redesign the figure related to the APN
	Various buildings	Redesign the figures related to the various buildings
	Mahajanga ABN	<p>Delete « 4é. (6 Sec.) »</p> <p>MAHAJANGA ABN $\left\{ \begin{array}{l} COORD \left\{ \begin{array}{l} 15^{\circ}40'13.9''S \\ 046^{\circ}20'57.4''E \end{array} \right. \\ \textit{Withdrawn (REF SUP 39/A/19FM)} \end{array} \right.$</p>
	<p>'Château d'eau' obstacle</p>	<p>Read  instead of </p> <p>'Château d'eau' OBST $\left\{ \begin{array}{l} COORD \left\{ \begin{array}{l} 15^{\circ}40'13.9''S \\ 046^{\circ}20'57.4''E \end{array} \right. \\ Top ALT : 50.6M (51M) \\ AAL HGT : 24M \\ \textit{Lighted obstacle} \\ WGS.84 ID : NM901/1998 \end{array} \right.$</p>
		<p style="text-align: center;">OVERVIEW</p> 

MODIFY ASECNA AIP CHART '09AD2-FMNM-VLC'

THIS AIP SUP HAS 02 PAGES