
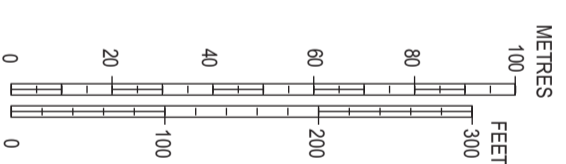


# AERODROME OBSTACLE CHART - ICAO TYPE A (OPERATING LIMITATIONS)

MAGNETIC VARIATION (VAR): 1°W (2020)  
DIMENSIONS AND ELEVATIONS IN METERS

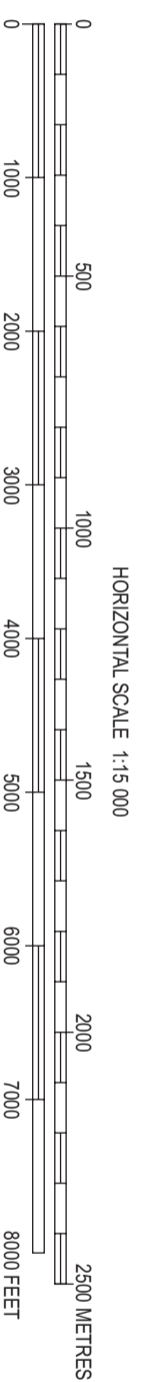
VERTICAL SCALE 1 : 1 500

RWY 09 L / 27 R			
DECLARED DISTANCES			
RWY 09 L	TAKE-OFF RUN AVAILABLE	TORA	3200
	TAKE-OFF DISTANCE AVAILABLE	TODA	3400
	ACCELERATE STOP DISTANCE AVAILABLE	ASDA	3280
	LANDING DISTANCE AVAILABLE	LDA	3200

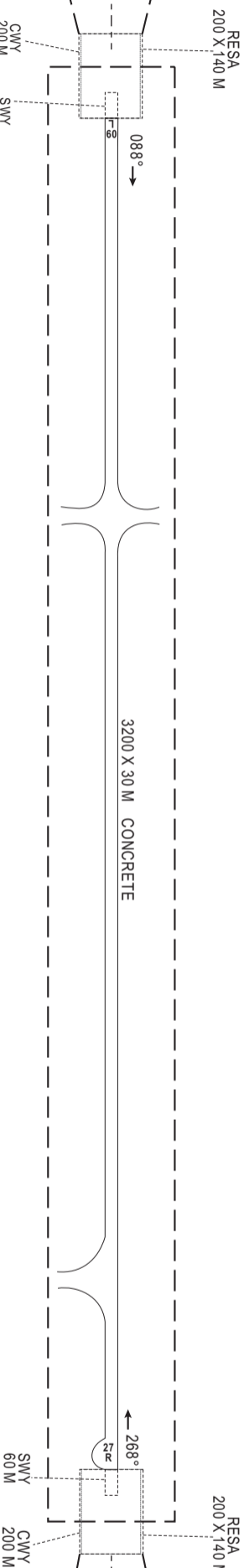


CORRECTIONS : Revision

LEGEND	
IDENTIFICATION NUMBER	⑥
TREE OR SHRUB	*
PILE, TOWER, SPIRE, ANTENNA, ETC.	⊙
BUILDING OR LARGE STRUCTURE	■
RAILROAD	—+—+—+—
TERRAIN CONTOUR	~
TERRAIN PENETRATING OBSTACLE PLANE	—



HORIZONTAL SCALE 1:15 000



### AMENDMENT RECORD

NO.	DATE	ENTERED BY

ORDER OF ACCURACY  
HORIZONTAL 0.3 M  
VERTICAL 0.5 M