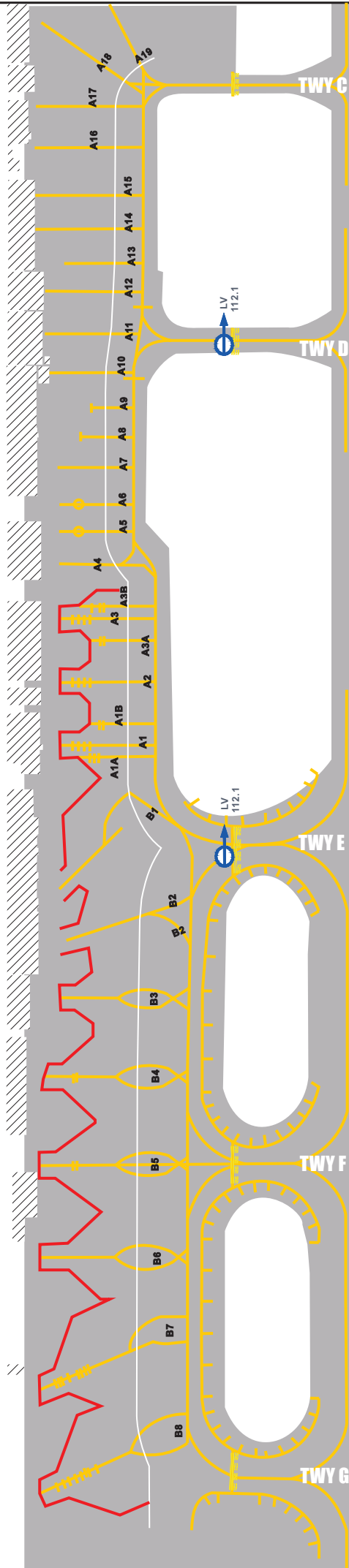


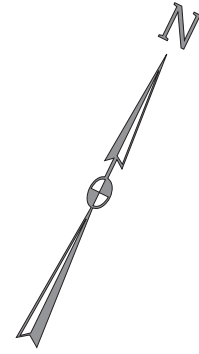
APRON ELEV: 9 m

INS A19 00°27'46,8900"N - 009°24'29,8700"E
 INS A18 00°27'45,6100"N - 009°24'30,1300"E
 INS A17 00°27'44,6300"N - 009°24'30,3200"E
 INS A16 00°27'43,5800"N - 009°24'30,8100"E
 INS A15 00°27'42,5200"N - 009°24'31,3400"E
 INS A14 00°27'41,7200"N - 009°24'31,6800"E
 INS A13 00°27'41,0300"N - 009°24'32,1200"E
 INS A12 00°27'40,2100"N - 009°24'32,4800"E
 INS A11 00°27'38,7700"N - 009°24'32,0400"E
 INS A10 00°27'38,1800"N - 009°24'33,1300"E
 INS A9 00°27'37,6200"N - 009°24'33,7300"E
 INS A8 00°27'36,9100"N - 009°24'34,0200"E

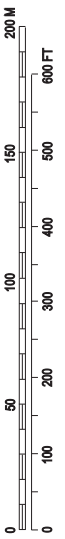
INS A7 00°27'36,0900"N - 009°24'34,2100"E
 INS A6 00°27'35,2200"N - 009°24'34,6800"E
 INS A5 00°27'34,3600"N - 009°24'34,3900"E
 INS A4 00°27'33,5800"N - 009°24'34,7800"E
 INS A3 00°27'32,3800"N - 009°24'35,3700"E
 INS A2 00°27'30,8800"N - 009°24'36,0900"E
 INS A1 00°27'29,4900"N - 009°24'37,0400"E
 INS B1 00°27'26,4500"N - 009°24'38,4300"E
 INS B2 00°27'25,0300"N - 009°24'39,1000"E
 INS B3 00°27'23,6700"N - 009°24'39,7400"E



TWR 118.7



Scale : 1/4 000^e



ARP
 00°27'30,4"N
 009°24'44,4"E