



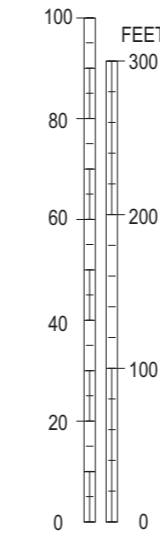
AERODROME OBSTACLE CHART - ICAO
TYPE A (OPERATING LIMITATIONS)

DAKAR - DIASS / BLAISE DIAGNE
RWY 01/19

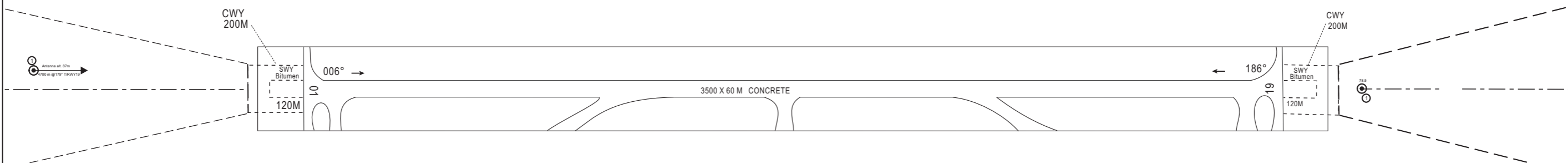
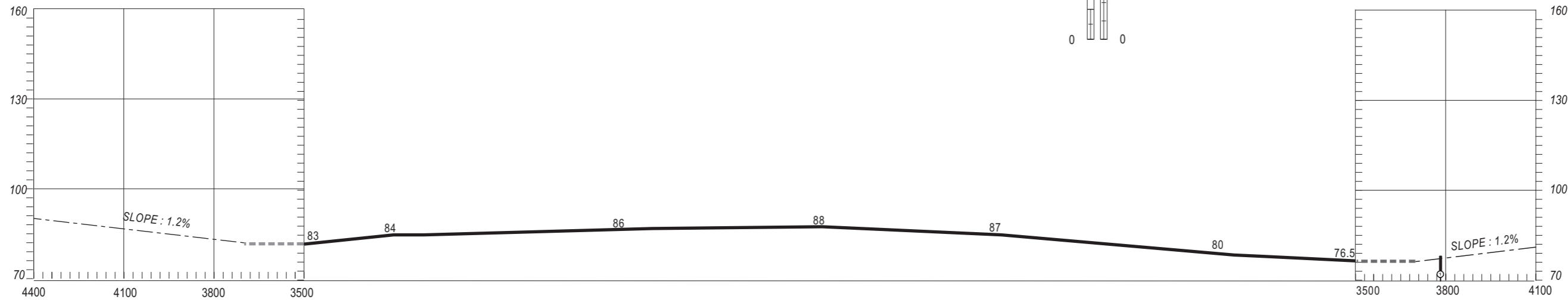
MAGNETIC VARIATION : 7°W (2020)
DIMENSIONS AND ELEVATIONS IN METRES

VERTICAL SCALE 1 : 1 500
METRES

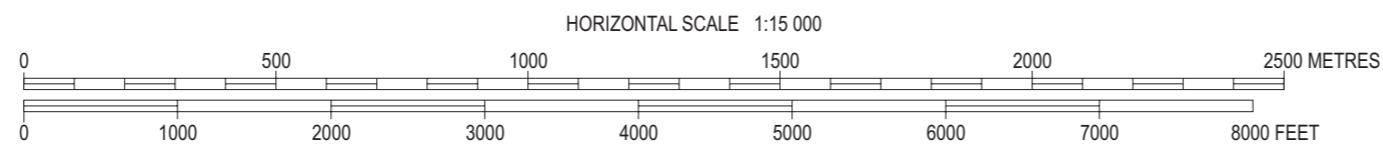
RWY 01 / 19			
DECLARED DISTANCES			
RWY 01			RWY 19
3500	TAKE-OFF RUN AVAILABLE	TORA	3500
3700	TAKE-OFF DISTANCE AVAILABLE	TODA	3700
3620	ACCELERATE STOP DISTANCE AVAILABLE	ASDA	3620
3500	LANDING DISTANCE AVAILABLE	LDA	3500



VAR 7° W (2020)
annual change 9.2' E



LEGEND	
IDENTIFICATION NUMBER	⑥
TREE OR SHRUB	*
PLOE, TOWER, SPIRE, ANTENNA, ETC.	⊙
BUILDING OR LARGE STRUCTURE	■
RAILROAD	—+—+—+—
TERRAIN CONTOUR	~
TERRAIN PENETRATING OBSTACLE PLANE	—



ORDER OF ACCURACY
HORIZONTAL 0.3 M
VERTICAL 0.5 M

AMENDMENT RECORD		
NO.	DATE	ENTERED BY

CORRECTIONS : MAGNETIC VARIATION