

ELEVATIONS IN FEET  
ALL OTHER DIMENSIONS IN METRES

# AERODROME OBSTACLE CHART - ICAO

TYPE A - OPERATING LIMITATIONS

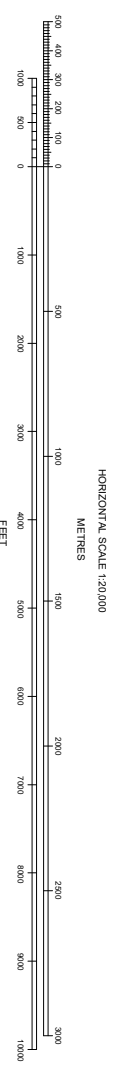
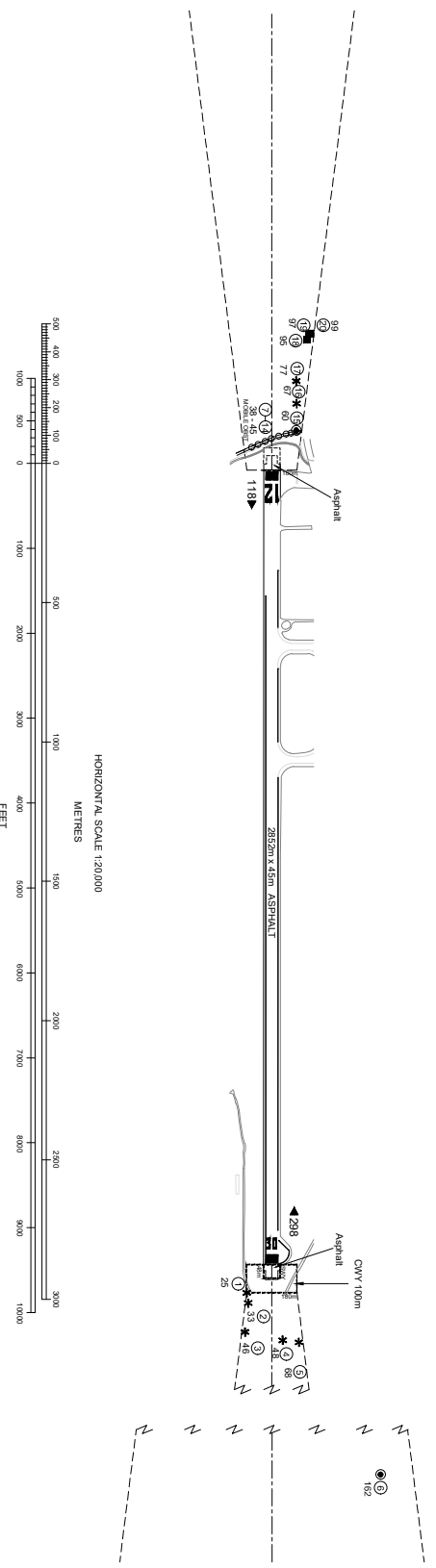
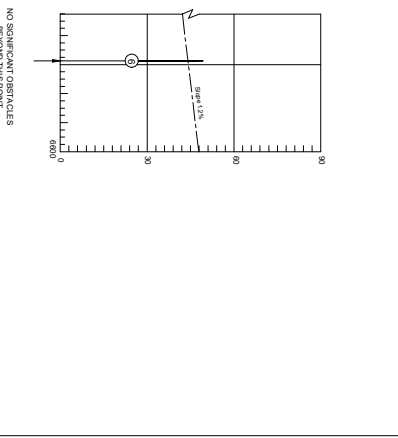
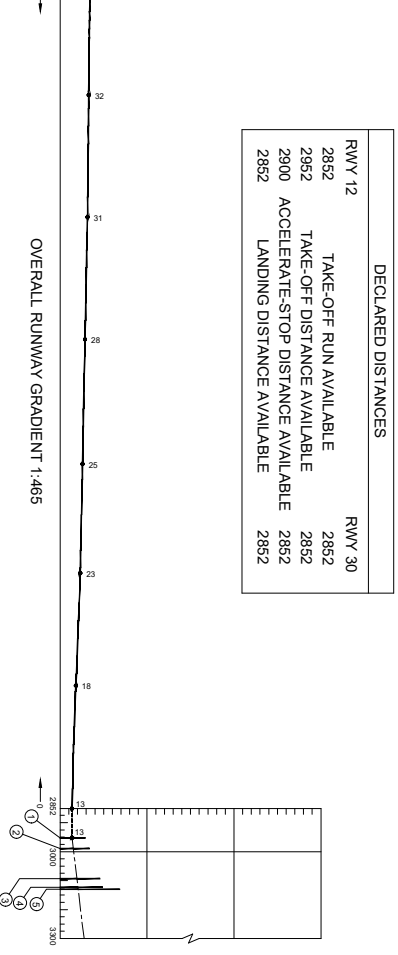
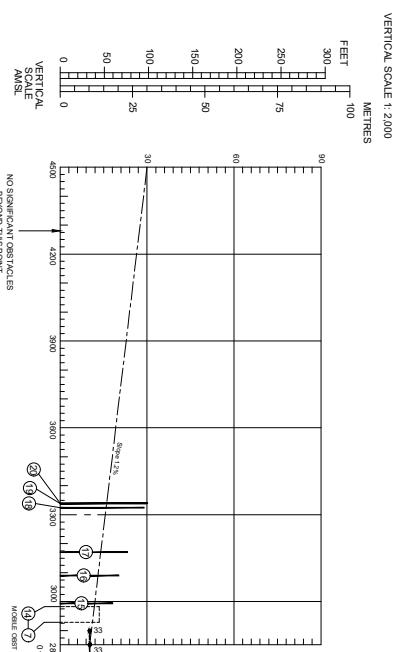
# DOUALA, CAMEROON

RWY 12/30

MAGNETIC VARIATION 1°W 2020  
ANNUAL CHANGE 0° 8' E/year

## RUNWAY 12-30

DECLARED DISTANCES	
RWY 12	RWY 30
2852 TAKE-OFF RUN AVAILABLE	2852
2952 TAKE-OFF DISTANCE AVAILABLE	2852
2900 ACCELERATE-STOP DISTANCE AVAILABLE	2852
2852 LANDING DISTANCE AVAILABLE	2852



LEGEND	
PLAN	PROFILE
IDENTIFICATION NUMBER	
HEIGHT AMSL	
BUILDING	
TREE / BUSH	
POLE, AERIAL, TOWER, ETC	
MOBILE OBSTACLE	

Amendments			
No	Date Applied	Date Entered	Entered by
Rev 12	11th August 2022	22/08/2022	JDAM

**ORDER OF ACCURACY :** Horizontal 3m; Vertical 0.3m  
**CHANGE:** Buildings under construction updated; Svy 30 removed.  
 Aerodrome information current 11th August 2022  
 Based on survey dated November 2021