



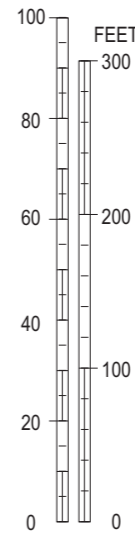
AERODROME OBSTACLE CHART - ICAO
TYPE A (OPERATING LIMITATIONS)

OYEM (FOGO)
RWY 03/21


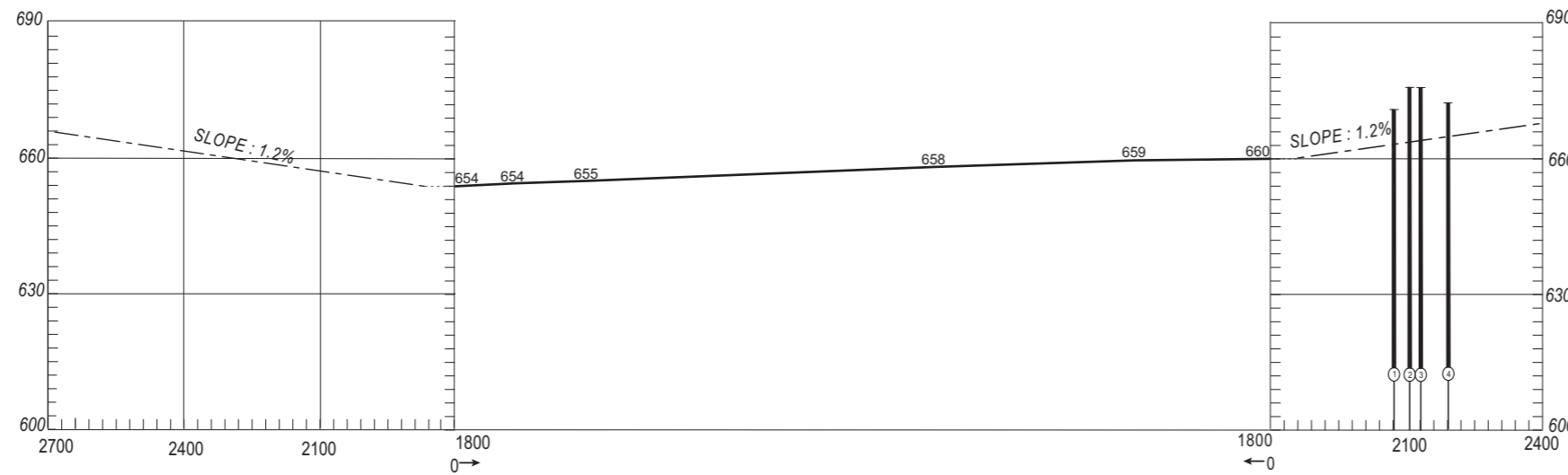
MAGNETIC VARIATION : 0°W (2025)
DIMENSIONS AND ELEVATIONS IN METRES

RWY 03 / 21			
DECLARED DISTANCES			
RWY 03		RWY 21	
1800	TAKE-OFF RUN AVAILABLE	TORA	1800
1860	TAKE-OFF DISTANCE AVAILABLE	TODA	1860
1800	ACCELERATE STOP DISTANCE AVAILABLE	ASDA	1800
1800	LANDING DISTANCE AVAILABLE	LDA	1800

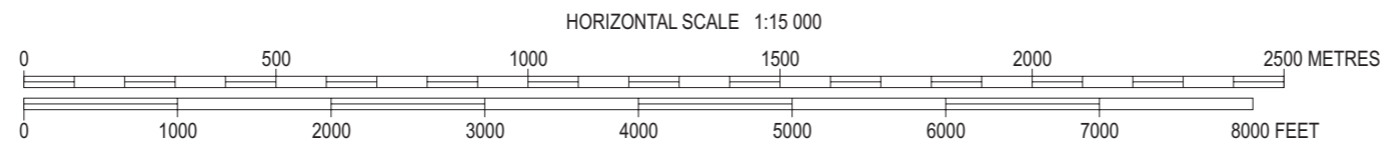
VERTICAL SCALE 1 : 1 500
METRES



VAR 0°W
(2025)
annual change 4.4'E



LEGEND	
IDENTIFICATION NUMBER	⑥
TREE OR SHRUB	*
PLOE, TOWER, SPIRE, ANTENNA, ETC.	⊙
BUILDING OR LARGE STRUCTURE	■
RAILROAD	—+—+—+—
TERRAIN CONTOUR	~
TERRAIN PENETRATING OBSTACLE PLANE	—



ORDER OF ACCURACY
HORIZONTAL 0.3 M
VERTICAL 0.5 M

AMENDMENT RECORD		
NO.	DATE	ENTERED BY

CORRECTIONS : First edition