



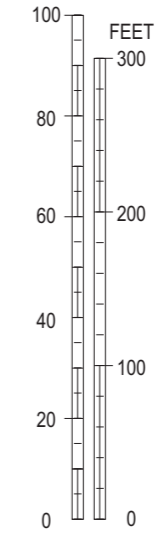
AERODROME OBSTACLE CHART - ICAO
TYPE A (OPERATING LIMITATIONS)

MOUILA/ RAPHAEL BOUBALA (FOGM)
RWY 17/35

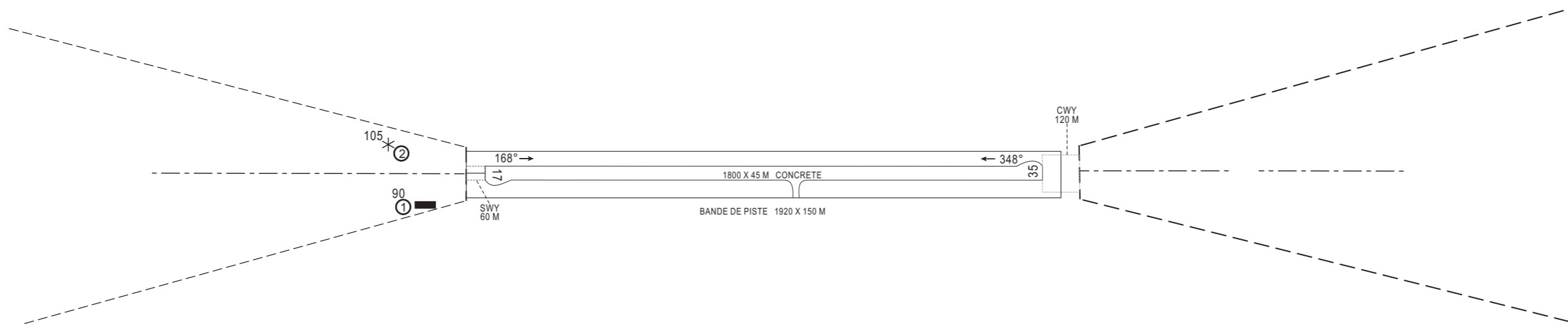
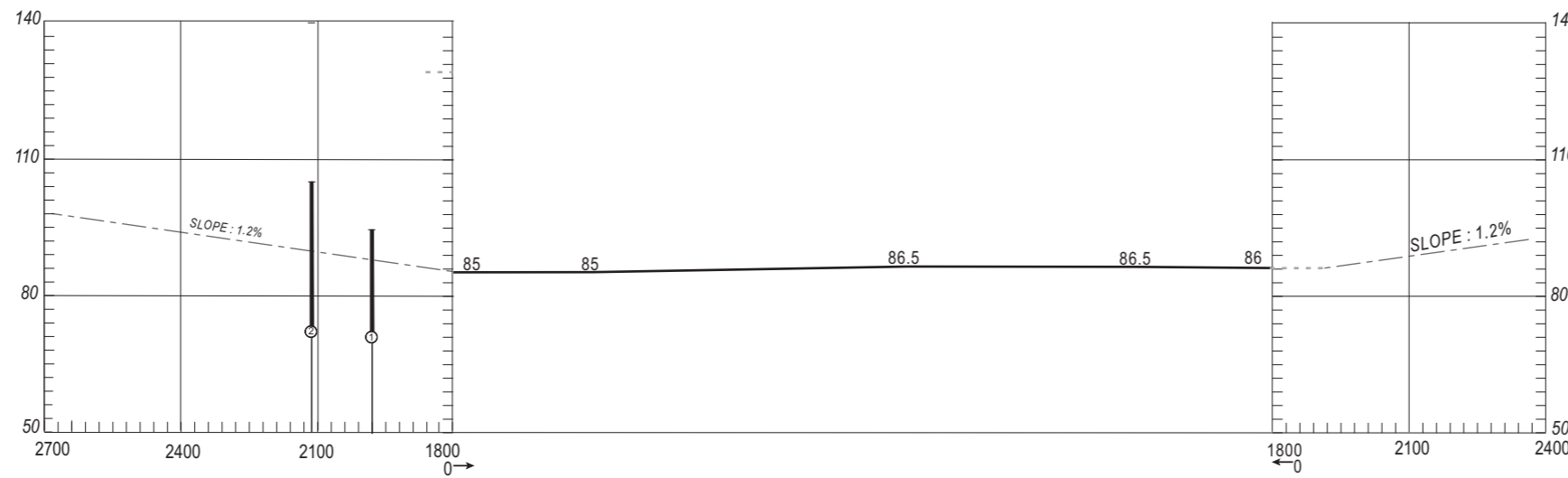
MAGNETIC VARIATION :1°W (2025)
DIMENSIONS AND ELEVATIONS IN METRES

| RWY 17 / 35 | | | |
|--------------------|------------------------------------|--------|------|
| DECLARED DISTANCES | | | |
| RWY 17 | | RWY 35 | |
| 1800 | TAKE-OFF RUN AVAILABLE | TORA | 1800 |
| 1920 | TAKE-OFF DISTANCE AVAILABLE | TODA | 1800 |
| 1800 | ACCELERATE STOP DISTANCE AVAILABLE | ASDA | 1860 |
| 1800 | LANDING DISTANCE AVAILABLE | LDA | 1800 |

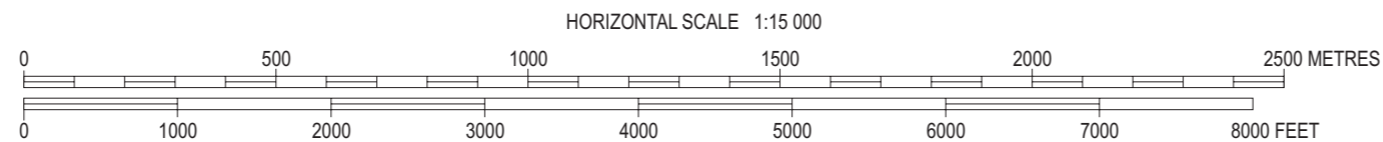
VERTICAL SCALE 1 : 1 500
METRES



VAR 1° W (2025)
annual change 4.7° E



| LEGEND | |
|------------------------------------|-----|
| IDENTIFICATION NUMBER | ⑥ |
| TREE OR SHRUB | * |
| PLOE, TOWER, SPIRE, ANTENNA, ETC. | ⊙ |
| BUILDING OR LARGE STRUCTURE | ■ |
| RAILROAD | +++ |
| TERRAIN CONTOUR | ~ |
| TERRAIN PENETRATING OBSTACLE PLANE | ⌒ |



ORDER OF ACCURACY
HORIZONTAL 0.3 M
VERTICAL 0.5 M

| AMENDMENT RECORD | | |
|------------------|------|------------|
| NO. | DATE | ENTERED BY |
| | | |

CORRECTIONS : First edition