

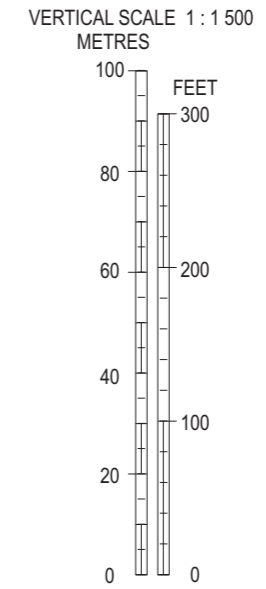


AERODROME OBSTACLE CHART - ICAO
TYPE A (OPERATING LIMITATIONS)

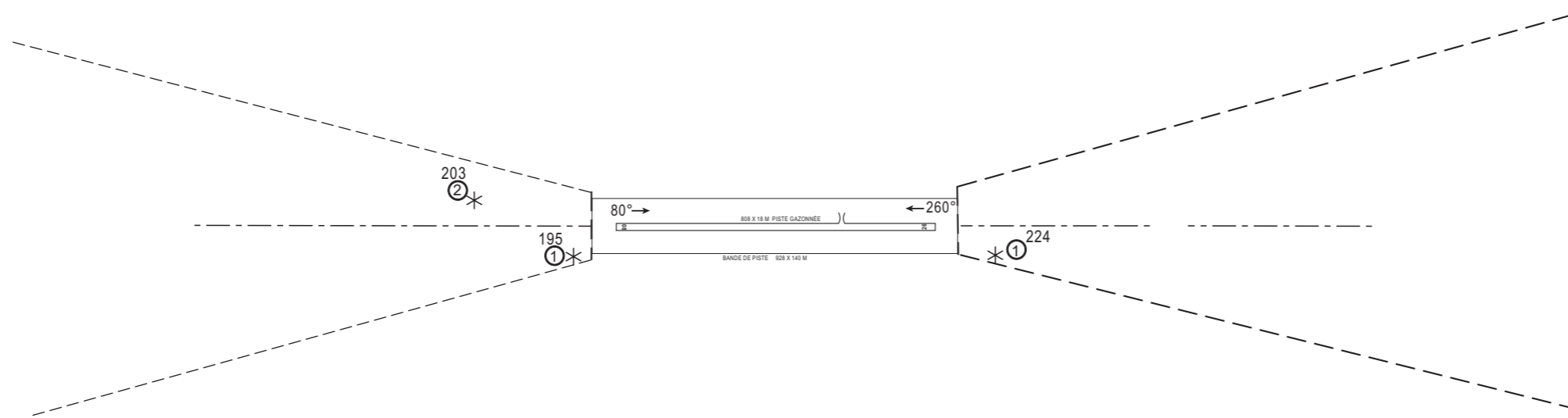
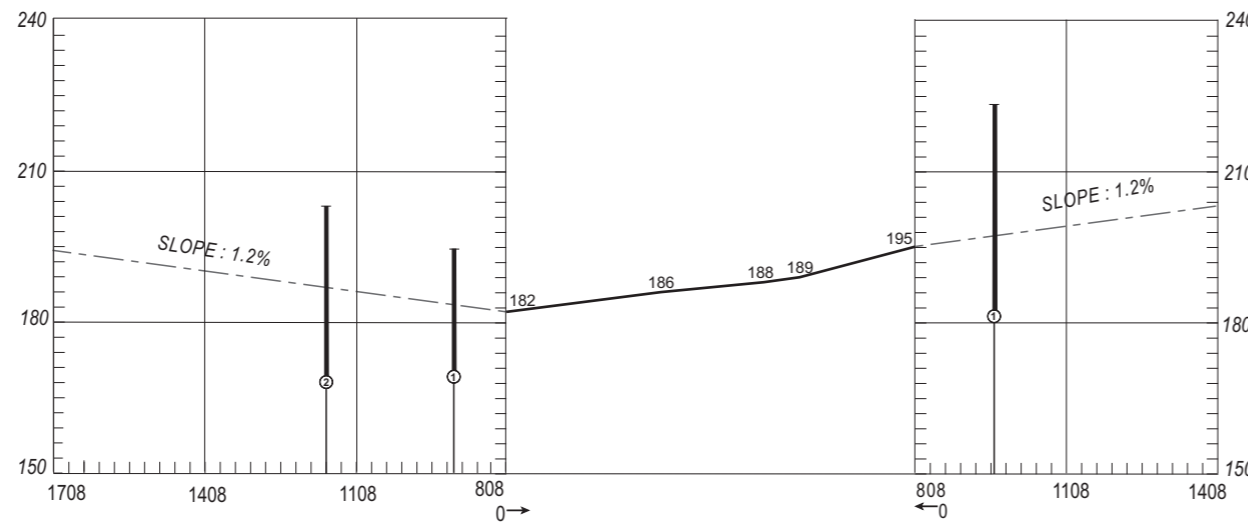
LEBAMBA (FOGL)
RWY 08/26

MAGNETIC VARIATION :1°W (2025)
DIMENSIONS AND ELEVATIONS IN METRES

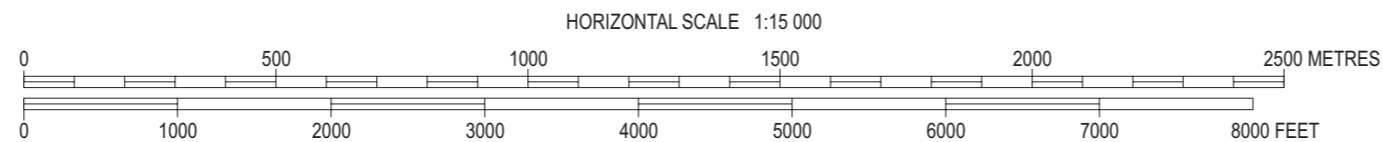
RWY 08 / 26			
DECLARED DISTANCES			
RWY 08		RWY 26	
808	TAKE-OFF RUN AVAILABLE	TORA	808
808	TAKE-OFF DISTANCE AVAILABLE	TODA	808
808	ACCELERATE STOP DISTANCE AVAILABLE	ASDA	808
808	LANDING DISTANCE AVAILABLE	LDA	808



VAR 1° W
(2025)
annual change 4.7'E



LEGEND	
IDENTIFICATION NUMBER	⑥
TREE OR SHRUB	*
PLOE, TOWER, SPIRE, ANTENNA, ETC.	⊙
BUILDING OR LARGE STRUCTURE	■
RAILROAD	—+—+—+—
TERRAIN CONTOUR	~
TERRAIN PENETRATING OBSTACLE PLANE	⌒



ORDER OF ACCURACY
HORIZONTAL 0.3 M
VERTICAL 0.5 M

AMENDEMENT RECORD		
NO.	DATE	ENTERED BY

CORRECTIONS : First edition