

Phone : +(261) 20.22.581.13  
 +(261) 20.22.581.14  
 +(261) 33.23.370.01  
 Fax : NIL

AFTN : FMMMYNYX  
 E-mail : bnifmmi@asecna.org  
 AntananarivoNOF@gmail.com  
 Web : www.ais-asecna.org



**BUREAU NOTAM INTERNATIONAL  
 D'ANTANANARIVO  
 B.P. 46 Ivato Aéroport Antananarivo -  
 MADAGASCAR**

**AIC  
 NR 04/A/19FM  
 21 JUN 2019**

**LA REUNION\* - MADAGASCAR - MAYOTTE\* - UNION DES COMORES**

\* The AIC, AIP and SUP concerning these islands are published on <https://sia.aviation-civile.gouv.fr>

AIC 01/A/18FM is replaced

**ITEM D OF NOTAM**

*Effective date* : **21 JUN 2019**

*Validity* : **PERM**

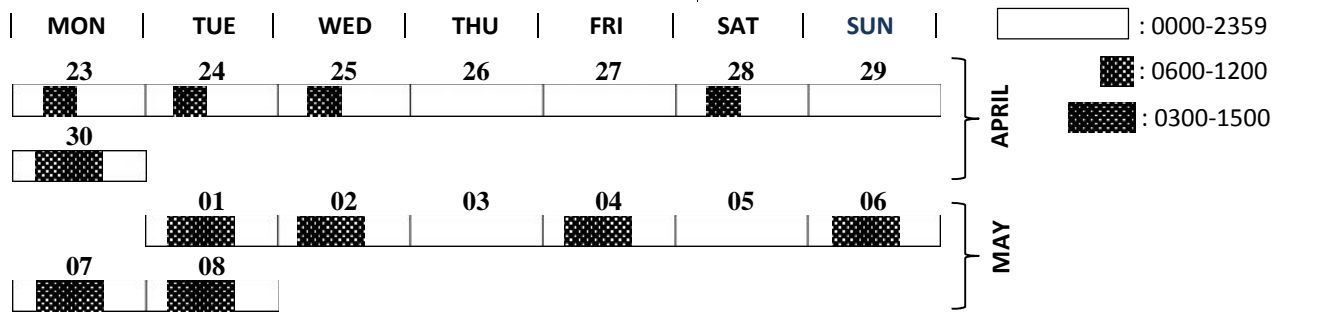
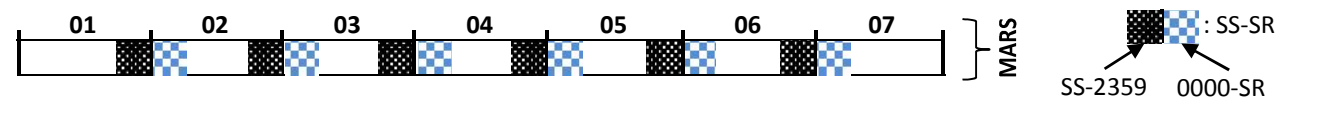
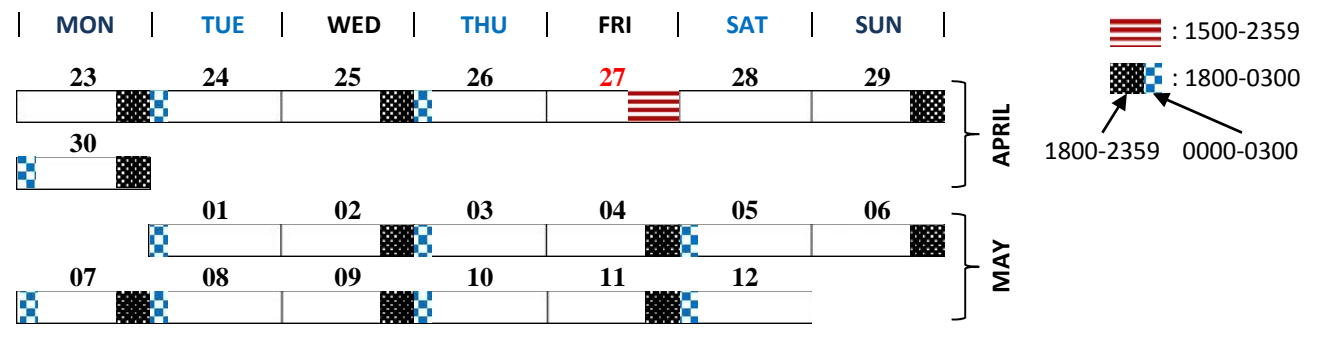
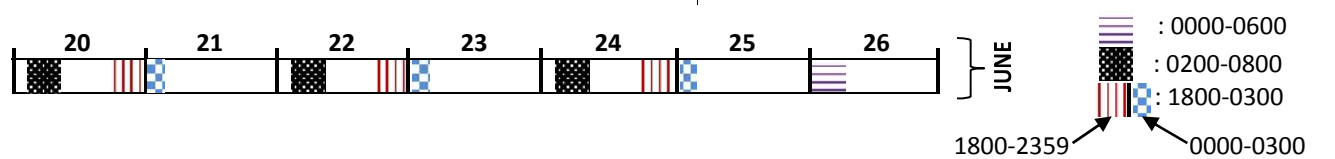
Pour mieux comprendre les cases D des NOTAM publiés par le BNI Antananarivo, le présent circulaire d'information aéronautique montre quelques exemples typiques et explications sur les cases D dont la teneur se fonde sur les exemples du DOC 8126 (Manuel AIS).

NB : Les heures sont exprimées en UTC.

*In order to well understand the items D of the NOTAM published by Antananarivo NOF, this aeronautical information circular shows some typical examples and explanations on item D whose content is based on the examples of the DOC 8126 (AIS manual).*

*NB: The times are expressed in UTC.*

No	EXAMPLE (ITEM B, ITEM C, ITEM D AND ITEM E)	EXPLANATION OF ITEM D
1	<b>B)1806250300</b> <b>C)1808311400</b> <b>D)0300-1400</b> E)MOBILE CRANE ERECTED AT SAINT-PIERRE PIERREFONDS AP WI TRANSITIONAL SURFACE: - PSN: 211914.8S 0552544.8E - TOP ALT: 158FT - AGL HGT: 102FT - MARKED - LGT: NIL.	The mobile crane is erected daily between 03:00 and 14:00 on the days from June 25 till August 31.
2	<b>B)1803130400</b> <b>C)1803131745</b> <b>D)0400-1045 1345-1745</b> E)RFFS PROTECTION LEVEL DOWNGRADED TO SEVEN (7) FOR SKED FLT.	The RFFS protection level is downgraded on March 13 between 04:00 and 10:45 then between 13:45 and 17:45.
3	<b>B)1812010208</b> <b>C)1902281543</b> <b>D)SR-15 - SS+15</b> E)PJE WILL TAKE PLACE AT DZAOUDZI PAMANDZI AP WI A RADIUS OF 1500M (0.81NM) CENTRE 124825S 0451656E.	PJE will take place daily on the days from December 01 till February 28 between sunrise time minus 15 minutes and sunset time plus 15 minutes.
4	<b>B)1805021300</b> <b>C)1805302100</b> <b>D)02 03 14-16 21-23 28-30 1300-2100</b> E)RUN AIP FMD1 ACT. F)GND G)UNL	The danger area FMD1 is activated between 13:00 and 21:00 on May 2, 3, from 14 to 16 (14, 15, 16), from 21 to 23 (21, 22, 23) and from 28 to 30 (28, 29, 30).
5	<b>B)1806110400</b> <b>C)1806300900</b> <b>D)MON-THU SAT 0400-0900</b> E)RWY 16/34 CLSD DUE TO WIP EXC FOR SKED COMMERCIAL AND MIL FLT.	The runway 16/34 is closed between 04:00 and 09:00 on Mondays, Tuesdays, Wednesdays and Thursdays (on the weekdays from Monday till Thursday) then on Saturdays on the days from June 11 till June 30.

No	EXAMPLE (ITEM B, ITEM C, ITEM D AND ITEM E)	EXPLANATION OF ITEM D
6	<p><b>B)1804230600</b>  <b>C)1805081500</b>  <b>D)APR 23-25 28 0600-1200, APR 30 - MAY 02 04 06-08 0300-1500</b>  <b>E)TOPOGRAPHIC SURVEY WIP ON RWY 11/29 STRIP AND NORTHERN SIDE OF THE AP OUTSIDE SKED TFC.</b></p> 	<p>The topographic survey work is in progress between 06:00 and 12:00 on April from 23 to 25 and on April 28. The work is in progress also between 03:00 and 15:00 on the days from April 30 till May 2 and on May 4 then from 6 to 8.</p>
7	<p><b>B)1803011439</b>  <b>C)1803070218</b>  <b>D)SS-SR</b>  <b>E)DRONE FLT WILL TAKE PLACE AT 'PLAGE ROCHES NOIRES' WI RADIUS 0.05NM (100M) CENTRE 210313S 0551329E - LGT:R.G.</b></p> 	<p>The drone flight will take place on the days from March 01 till March 06 between sunset time and 23:59 then between 00:00 and sunrise time on the next day.</p>
8	<p><b>B)1804231800</b>  <b>C)1805120300</b>  <b>D) MON WED FRI SUN 1800-0300 EXC APR 27 1500-2359</b>  <b>E)RWY 11/29 CLSD DUE TO REHABILITATION WIP.</b></p> 	<p>The runway 11/29 is closed on Mondays, Wednesdays, Fridays and Sundays between 18:00 and 23:59 then between 00:00 and 03:00 on the next weekday, <b>except</b> on April 27 the runway 11/29 is closed between 15:00 and 23:59.</p>
9	<p><b>B)1806200200</b>  <b>C)1806260600</b>  <b>D)20 22 24 0200-0800 1800-0300, 26 0000-0600</b>  <b>E)ACFT STAND 1 CLSD DUE TO WIP.</b></p> 	<p>The aircraft stand 1 is closed:  1. on June 20, 22 and 24 : between 02:00 and 08:00 then between 18:00 and 23:59 then between 00:00 and 03:00 on the next day  2. on June 26 : between 00:00 and 06:00</p>

**.THIS AIC HAS 2 PAGES**